






FOOT TRAFFIC ONLY

Brickyard Brook Conservation Area Trail Map

-  Mt Tom Ave. Trail - white blazes
-  Brook Trail - blue blazes
-  East Trail - yellow blazes
-  Memorial Trail - red blazes

-  Conservation area boundary
-  Private property bounds
-  Brooks

-  Parking (on street)
-  Entrance

